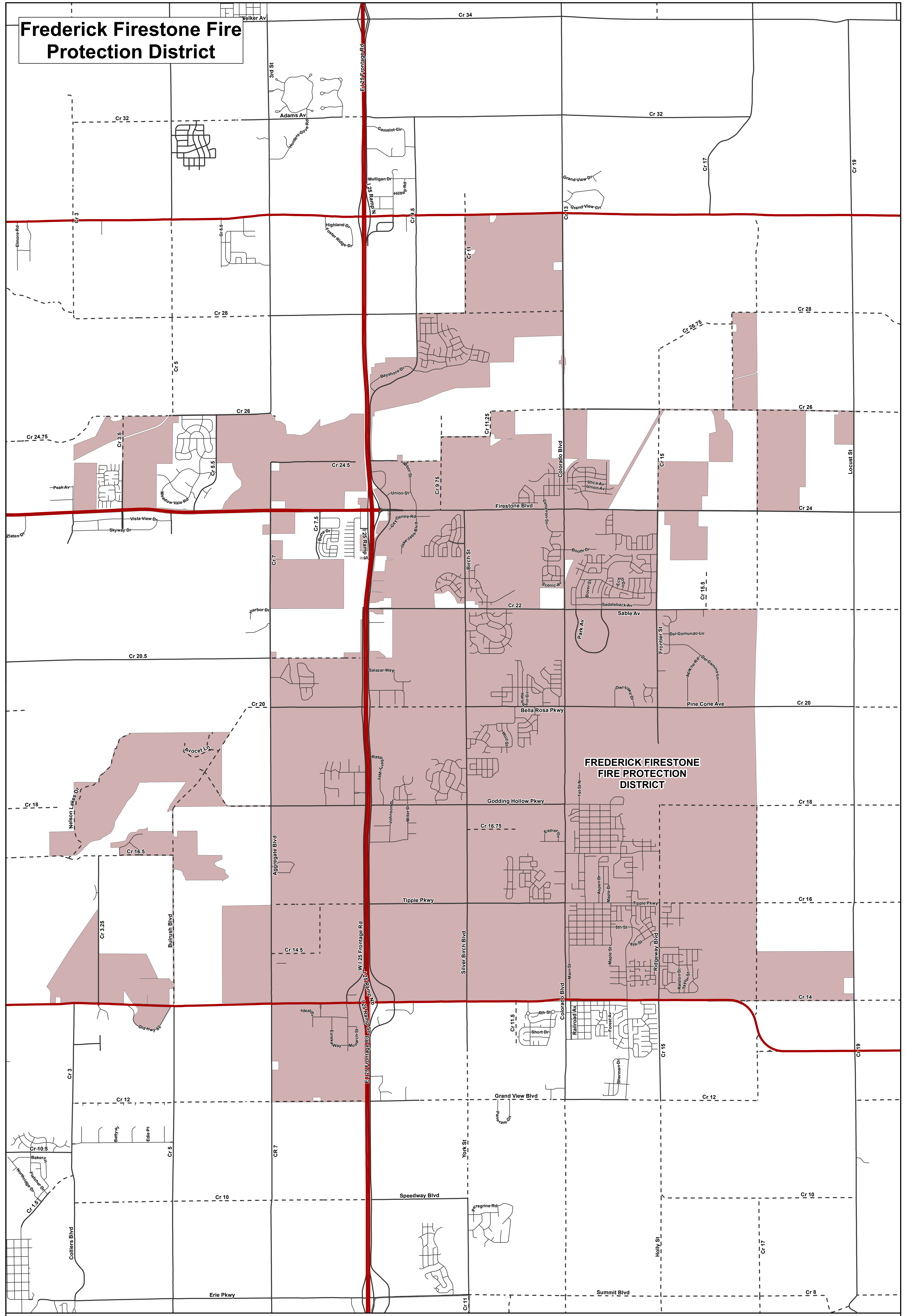

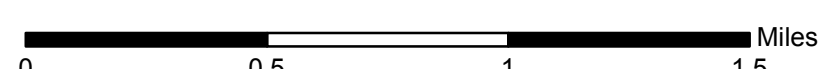


# Frederick Firestone Fire Protection District



**FREDERICK FIRESTONE  
FIRE PROTECTION  
DISTRICT**

- Highway
- Major Road (Plaved)
- Major Road (Gravel)
- Local Road
- Frederick Firestone Fire Protection District



**DISCLAIMER**  
This product has been developed solely for the use of the State of Maryland. The GIS database and the map are provided as a general information tool and are not intended for use in any other way. The user assumes all responsibility for the use of the data and for any errors or omissions. The user agrees to hold the State of Maryland harmless from and against all claims, damages, and expenses, including reasonable attorneys' fees, arising from the use of the data and for any errors or omissions. The user also agrees to hold the State of Maryland harmless from and against all claims, damages, and expenses, including reasonable attorneys' fees, arising from the use of the data and for any errors or omissions.